

# PACHIR WA AGAM DISTRICT




## Nangarhar Province

### LEGEND




#### Settlements

- Villages
- District Center



#### Boundries

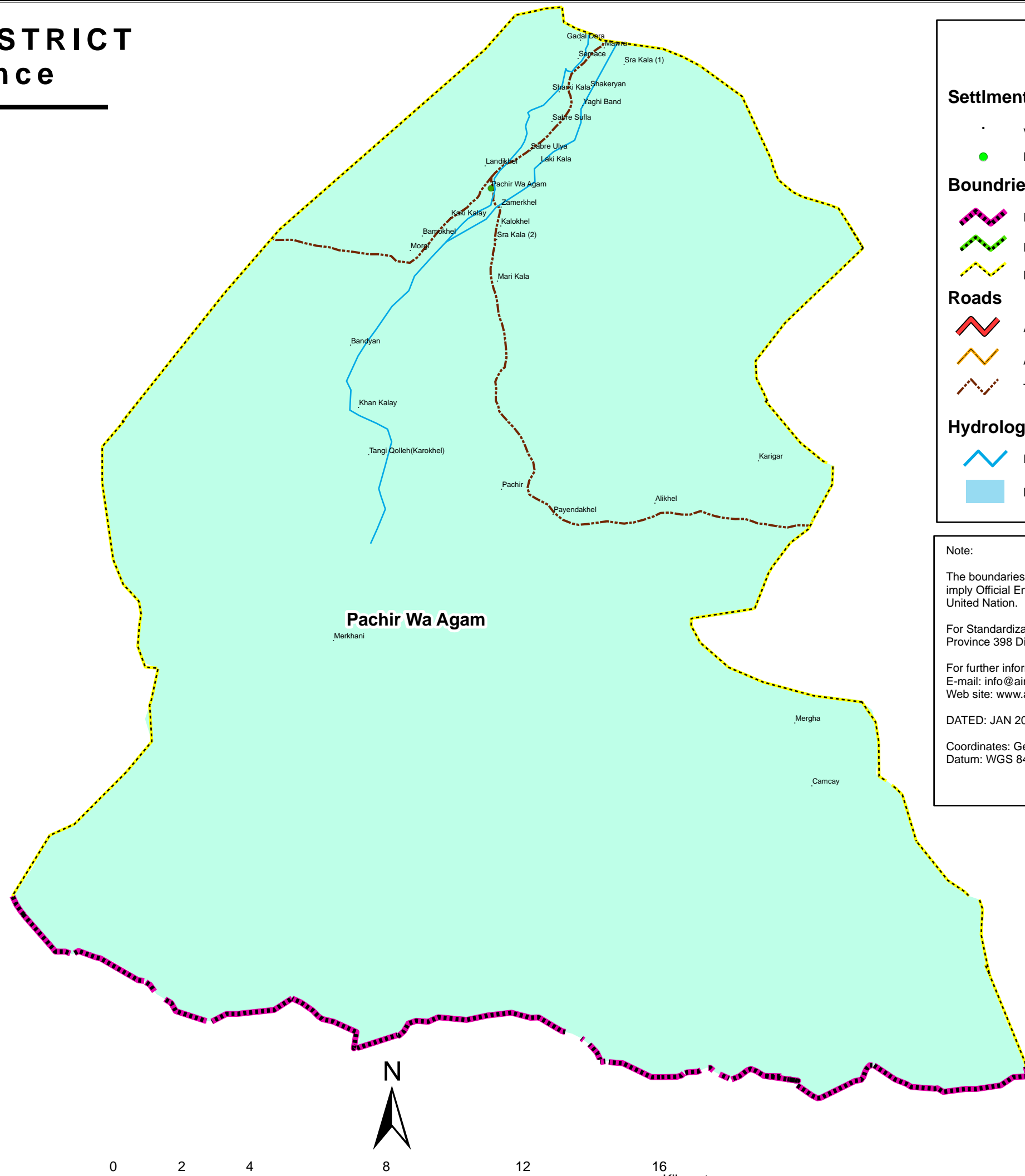
-  International
-  Provincial
-  District

#### Roads

-  All Weather Primary
-  All Weather Secondary
-  Track

#### Hydrologies

-  Rivers
-  Lakes



#### Note:

The boundaries and names on the map do not imply Official Endorsement or Acceptance by the United Nation.

For Standardization purpose AIMS uses the 34 Province 398 Districts boundary model.

For further information contact AIMS  
E-mail: [info@aims.org.af](mailto:info@aims.org.af)  
Web site: [www.aims.org.af](http://www.aims.org.af)

DATED: JAN 2009

Coordinates: Geographic Decimal Degree  
Datum: WGS 84

Location Diagram

